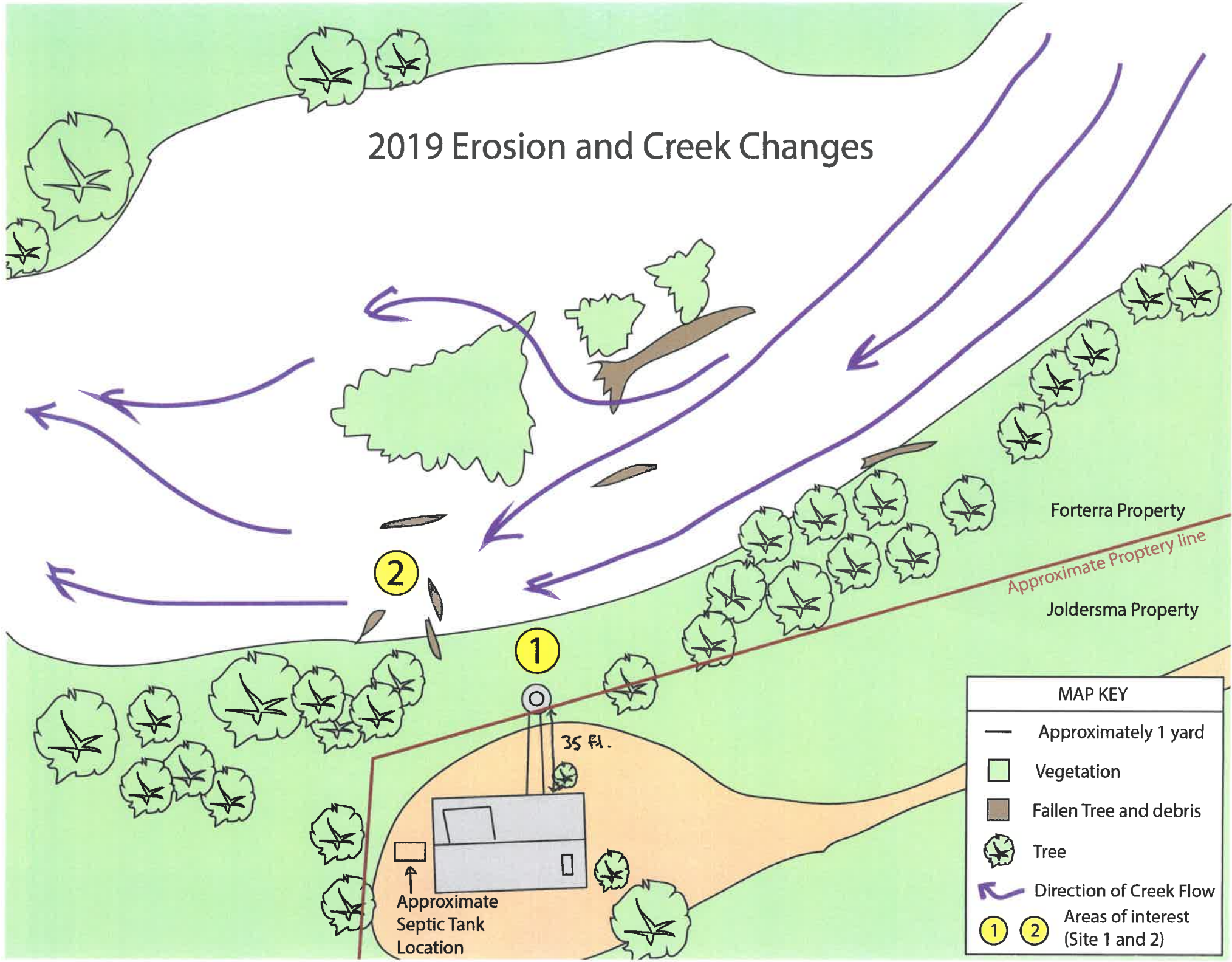


2019 Erosion and Creek Changes



Forterra Property

Joldersma Property

Approximate Property line

2


1

35 ft.

Approximate Septic Tank Location

MAP KEY	
—	Approximately 1 yard
■	Vegetation
■	Fallen Tree and debris
●	Tree
↩	Direction of Creek Flow
① ②	Areas of interest (Site 1 and 2)

2021 Erosion and Creek Changes



Forterra Property

Approximate Property line

Joldersma Property

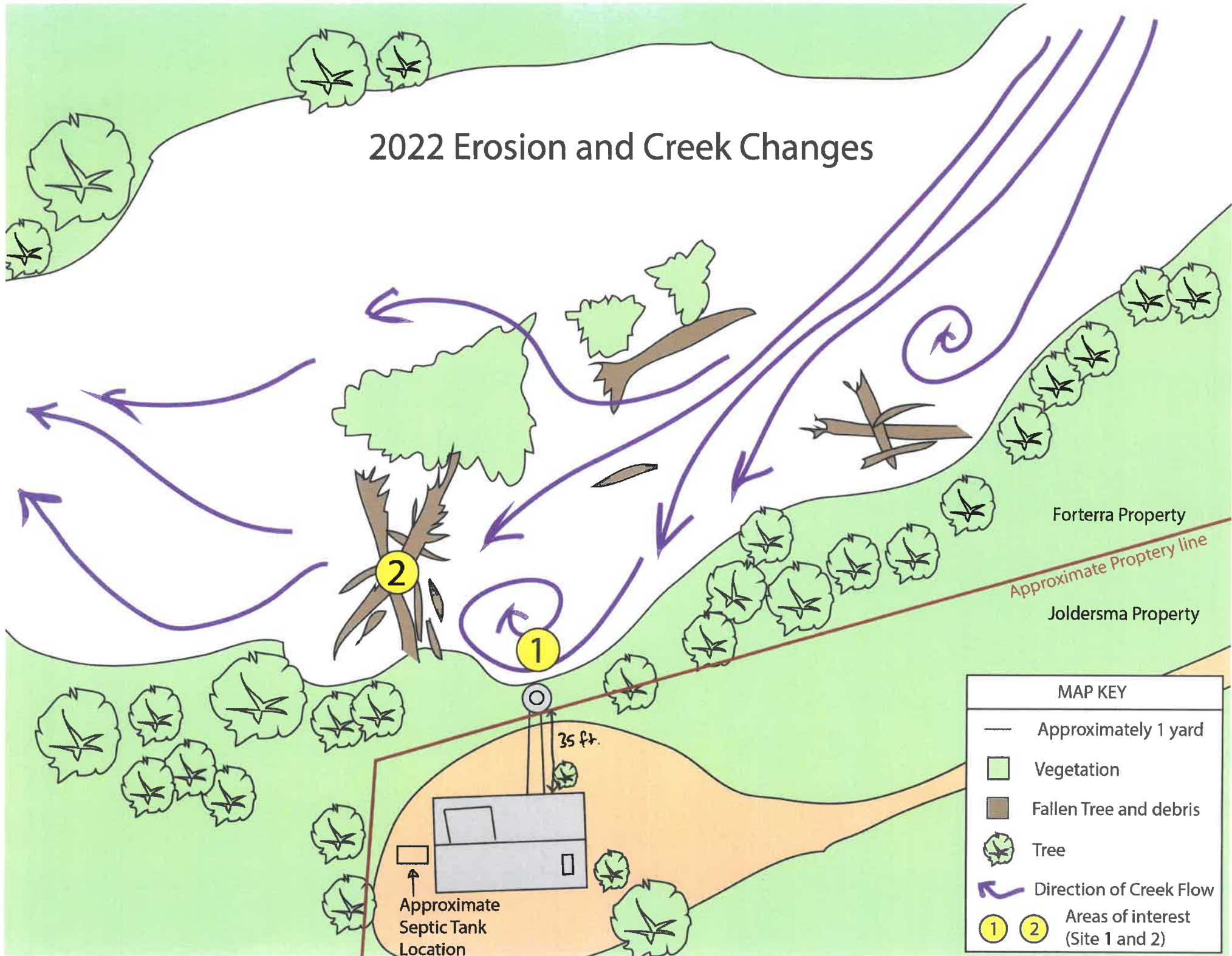
MAP KEY

- Approximately 1 yard
- Vegetation
- Fallen Tree and debris
- Tree
- Direction of Creek Flow
- ① ② Areas of interest (Site 1 and 2)

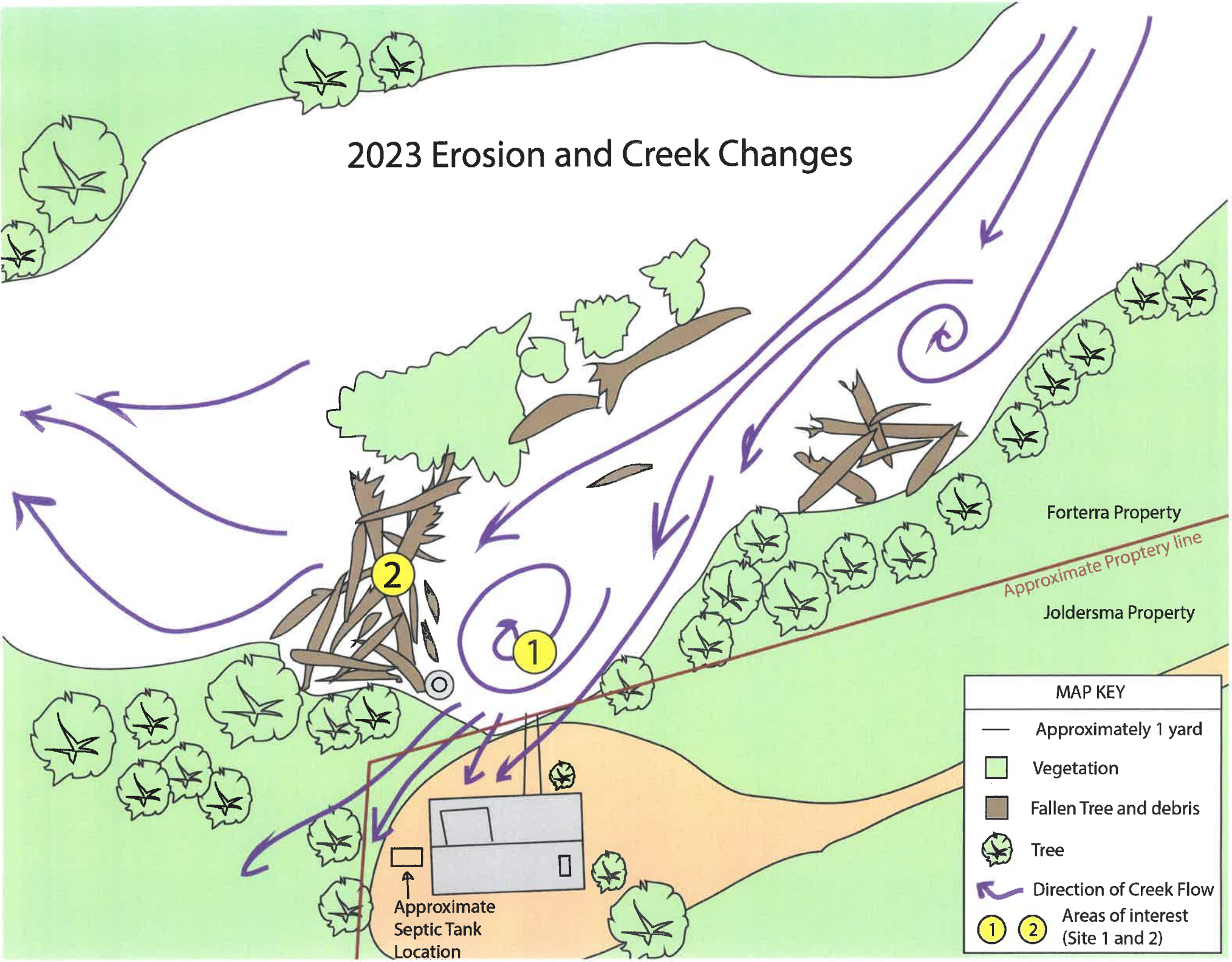
Approximate Septic Tank Location

35 ft.








2022 Erosion and Creek Changes



2023 Erosion and Creek Changes

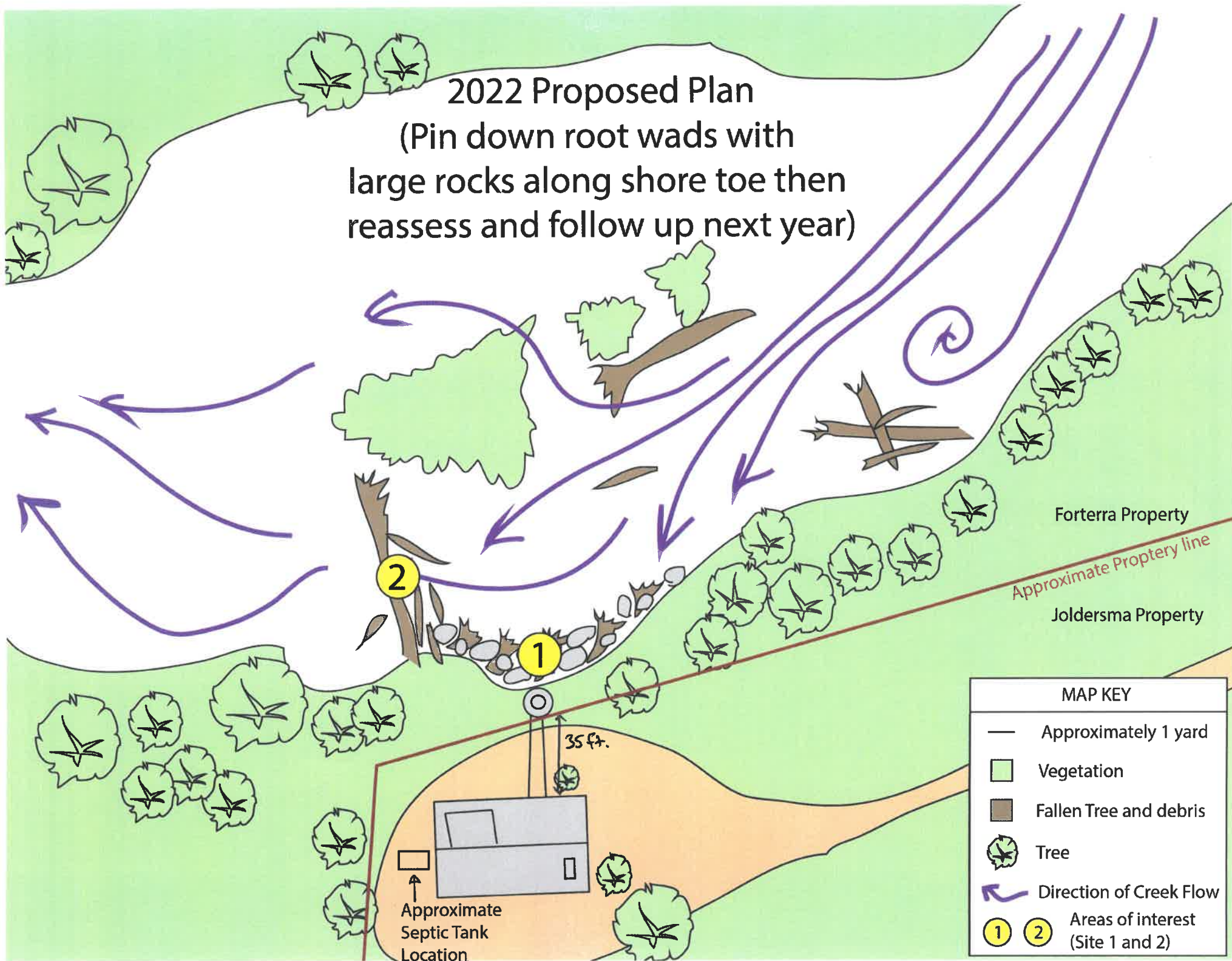


Forterra Property
 Approximate Property line
 Joldersma Property

MAP KEY	
	Approximately 1 yard
	Vegetation
	Fallen Tree and debris
	Tree
	Direction of Creek Flow
	Areas of interest (Site 1 and 2)
	

↑
 Approximate
 Septic Tank
 Location

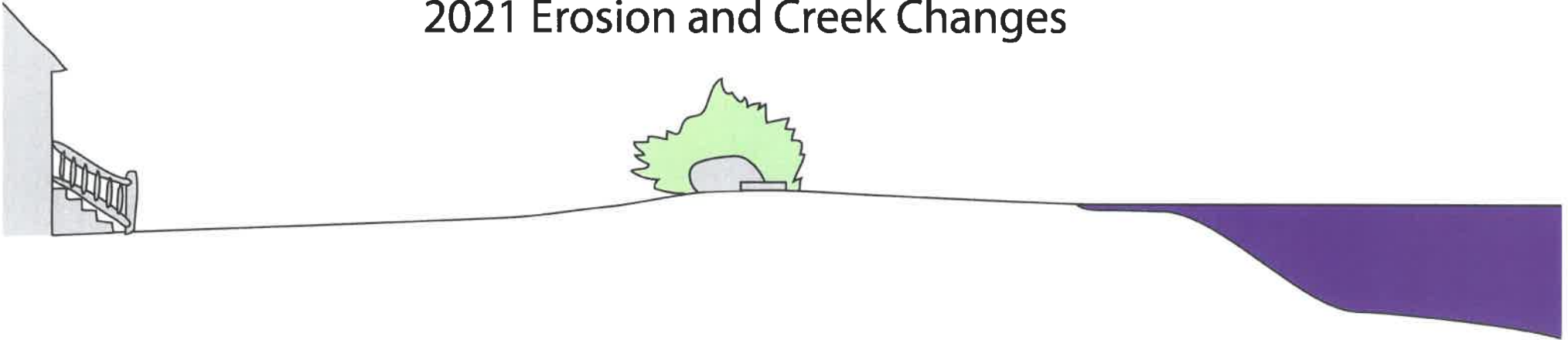
2022 Proposed Plan
(Pin down root wads with large rocks along shore toe then reassess and follow up next year)



2019 Erosion and Creek Changes



2021 Erosion and Creek Changes



2022 Erosion and Creek Changes



2023 Erosion and Creek Changes



2022 Proposed Plan (Pin down root wads with large rocks along shore toe then reassess and follow up next year)

